

Carlson Hydrology

New to Carlson? [Learn More Here](#)

+

The Carlson Software modules for land development professionals provide very competitive alternatives to Autodesk's Civil 3D, Land Desktop (retired), Civil Design (retired), Raster Design (retired), Paydirt (retired), Quest Construction and Agtek software programs.

Carlson's desktop software must be installed with a CAD platform such as IntelliCAD, AutoCAD or embedded AutoCAD (OEM). Carlson Software includes a perpetual license of IntelliCAD with their "For CAD" modules but also allows users to install the program on top of your own separately purchased license of a full AutoCAD-based program such as AutoCAD, Map or Civil 3D.

Carlson Survey and Carlson Takeoff are the only 2 programs that can be purchased with an embedded AutoCAD (OEM) license.

ALL Carlson desktop products work natively in the latest DWG format. This means that you create DWG files, you open DWG files and you save DWG files – there is no need to import, export or convert to others using a different CAD-based program.

Your purchase of Carlson includes a perpetual license of the Carlson program and either IntelliCAD or embedded AutoCAD (OEM).

Carlson Software can be purchased as individual modules or by bundling 2 or more products at a discounted price so you only pay for what you need!

Carlson Civil Suite includes the Survey, Civil, Hydrology and GIS modules and compares to Autodesk Civil 3D.

Carlson CADnet is a single module that's functionality is comparable to Autodesk Raster Design.

You can also use a Select Suite to build your own bundle of a Pick 2, Pick 3, Pick 4, Pick 5 or Pick 6 choosing from Survey, Civil, Hydrology, GIS, CADnet and Point Cloud Basic.

Carlson Takeoff Suite and Takeoff with embedded AutoCAD (OEM) is comparable to Paydirt (retired), Quest Construction and Agtek software programs.

All Carlson desktop software products provide a wide range of conversion and import and export functions for other file formats such as Civil 3d, LandXML, Topcon and Trimble.

For Carlson products that run with IntellliCAD and/or your separately purchased license of AutoCAD, Carlson offers users an Annual Maintenance program that keeps the software up to date. The purchase of Maintenance is optional and pricing is calculated at 10% of the retail price of the product per year.

Carlson Software offers free technical support from their main office to all Carlson Software users regardless of customer or license status.

Although users may find it difficult to install older Carlson desktop software on newer machines due to limitations of newer Windows operating systems, Carlson continues offering support for those versions.

More About Carlson Hydrology

+

Carlson Hydrology offers engineers and hydrologists a user-friendly hydrologic and hydraulic solution seamlessly integrated into CAD environments, allowing for easy navigation and utilization of common elements like polylines and text.

With its comprehensive suite of features, Carlson Hydrology streamlines site drainage and runoff analysis, storm drain system design and drafting, and precise pond design and sizing, providing a robust toolset for water management projects.

Carlson Hydrology is a complete hydrologic and hydraulic solution for engineers and hydrologists.

Carlson Hydrology offers a user-friendly interface within the familiar CAD environment, making it effortless to navigate with common elements like polylines, text, and layers.

Carlson Hydrology facilitates thorough site drainage and runoff analysis, including storm drain system design and drafting as well as precise pond design and sizing capabilities.

Relevant FAQs from That CAD Girl

+

FAQ: What you should know about purchasing Carlson Software

FAQ: I'm a land surveyor. What software do I need?

FAQ: I'm a civil engineer. What software do I need?

FAQ: I'm a contractor and need to do takeoffs and create machine control files. What software do I need?

FAQ: What are the latest improvements in Carlson Software?

FAQ: What features & menus are in Carlson Hydrology?

FAQ: What features & menus are in ALL Carlson Software desktop programs?

FAQs: Carlson Software

FAQs: Software Buying Guide

FAQs: Installation and Technical Support

FAQs: System Requirements and Hardware Compatibility

FAQs: Training

New to Carlson? [Learn More Here](#)

+

The Carlson Software modules for land development professionals provide very competitive alternatives to Autodesk's Civil 3D, Land Desktop (retired), Civil Design (retired), Raster Design (retired), Paydirt (retired), Quest Construction and Agtek software programs.

Carlson's desktop software must be installed with a CAD platform such as IntelliCAD, AutoCAD or embedded AutoCAD (OEM). Carlson Software includes a perpetual license of IntelliCAD with their "For CAD" modules but also allows users to install the program on top of your own separately purchased license of a full AutoCAD-based program such as AutoCAD, Map or Civil 3D.

Carlson Survey and Carlson Takeoff are the only 2 programs that can be purchased with an embedded AutoCAD (OEM) license.

ALL Carlson desktop products work natively in the latest DWG format. This means that you create DWG files, you open DWG files and you save DWG files – there is no need to import, export or convert to others using a different CAD-based program.

Your purchase of Carlson includes a perpetual license of the Carlson program and either IntelliCAD or embedded AutoCAD (OEM).

Carlson Software can be purchased as individual modules or by bundling 2 or more products at a discounted price so you only pay for what you need!

Carlson Civil Suite includes the Survey, Civil, Hydrology and GIS modules and compares to Autodesk Civil 3D.

Carlson CADnet is a single module that's functionality is comparable to Autodesk Raster Design.

You can also use a Select Suite to build your own bundle of a

Pick 2, Pick 3, Pick 4, Pick 5 or Pick 6 choosing from Survey, Civil, Hydrology, GIS, CADnet and Point Cloud Basic.

Carlson Takeoff Suite and Takeoff with embedded AutoCAD (OEM) is comparable to Paydirt (retired), Quest Construction and Agtek software programs.

All Carlson desktop software products provide a wide range of conversion and import and export functions for other file formats such as Civil 3d, LandXML, Topcon and Trimble.

For Carlson products that run with IntellliCAD and/or your separately purchased license of AutoCAD, Carlson offers users an Annual Maintenance program that keeps the software up to date. The purchase of Maintenance is optional and pricing is calculated at 10% of the retail price of the product per year.

Carlson Software offers free technical support from their main office to all Carlson Software users regardless of customer or license status.

Although users may find it difficult to install older Carlson desktop software on newer machines due to limitations of newer Windows operating systems, Carlson continues offering support for those versions.

More About Carlson Hydrology

+

Carlson Hydrology offers engineers and hydrologists a user-friendly hydrologic and hydraulic solution seamlessly integrated into CAD environments, allowing for easy navigation and utilization of common elements like polylines and text.

With its comprehensive suite of features, Carlson Hydrology streamlines site drainage and runoff analysis, storm drain system design and drafting, and precise pond design and sizing, providing a robust toolset for water management projects.

Carlson Hydrology is a complete hydrologic and hydraulic solution for engineers and hydrologists.

Carlson Hydrology offers a user-friendly interface within the familiar CAD environment, making it effortless to navigate with common elements like polylines, text, and layers.

Carlson Hydrology facilitates thorough site drainage and runoff analysis, including storm drain system design and drafting as well as precise pond design and sizing capabilities.

Relevant FAQs from That CAD Girl

+

FAQ: What you should know about purchasing Carlson Software

FAQ: I'm a land surveyor. What software do I need?

FAQ: I'm a civil engineer. What software do I need?

FAQ: I'm a contractor and need to do takeoffs and create machine control files. What software do I need?

FAQ: What are the latest improvements in Carlson Software?

FAQ: What features & menus are in Carlson Hydrology?

FAQ: What features & menus are in ALL Carlson Software desktop programs?

FAQs: Carlson Software

FAQs: Software Buying Guide

FAQs: Installation and Technical Support

FAQs: System Requirements and Hardware Compatibility

FAQs: Training

Delivery, Downloads and 30 Day Trials

+

Delivery & Downloads

All Carlson Software purchases will be fulfilled electronically by a download link that will be emailed to you (along with your new serial number) within two business days of your order being processed. The download link and serial number can be used to install and register your software immediately.

For delivery to addresses within the United States, we can also ship you a flash drive via UPS Ground for an additional charge. Please note that the physical shipment DOES NOT include manuals.

Your box shipment will arrive approximately 14 business days after your order has been processed. Be aware that software purchases outside the United States will be fulfilled by download only. If you pay the extra charge for the physical shipment we will only provide a download link and will then refund the shipping charge.

30 Day Trials

[Click here to request a 30 day trial serial number](#)

Need more pricing options?

+

Need pricing for upgrades, maintenance renewals or for orders of 4 or more licenses?

[Click here to send us a message](#) or [click here to Request a Custom Proposal](#) to see what we can do!

Terms and Conditions for All Sales


+

[Can be found here](#)




■

[Read more](#)



■

[Read more](#)




■

[Read more](#)



Read more

Civil Suite



[Read more](#)

Carlson iCAD

New to Carlson? [Learn More Here](#)

+

The Carlson Software modules for land development professionals provide very competitive alternatives to Autodesk's Civil 3D, Land Desktop (retired), Civil Design (retired), Raster Design (retired), Paydirt (retired), Quest Construction and Agtek software programs.

Carlson's desktop software must be installed with a CAD platform such as IntelliCAD, AutoCAD or embedded AutoCAD (OEM). Carlson Software includes a perpetual license of IntelliCAD with their "For CAD" modules but also allows users to install the program on top of your own separately purchased license of a full AutoCAD-based program such as AutoCAD, Map or Civil 3D.

Carlson Survey and Carlson Takeoff are the only 2 programs that can be purchased with an embedded AutoCAD (OEM) license.

ALL Carlson desktop products work natively in the latest DWG format. This means that you create DWG files, you open DWG files and you save DWG files – there is no need to import, export or convert to others using a different CAD-based program.

Your purchase of Carlson includes a perpetual license of the Carlson program and either IntelliCAD or embedded AutoCAD (OEM).

Carlson Software can be purchased as individual modules or by

bundling 2 or more products at a discounted price so you only pay for what you need!

Carlson Civil Suite includes the Survey, Civil, Hydrology and GIS modules and compares to Autodesk Civil 3D.

Carlson CADnet is a single module that's functionality is comparable to Autodesk Raster Design.

You can also use a Select Suite to build your own bundle of a Pick 2, Pick 3, Pick 4, Pick 5 or Pick 6 choosing from Survey, Civil, Hydrology, GIS, CADnet and Point Cloud Basic.

Carlson Takeoff Suite and Takeoff with embedded AutoCAD (OEM) is comparable to Paydirt (retired), Quest Construction and Agtek software programs.

All Carlson desktop software products provide a wide range of conversion and import and export functions for other file formats such as Civil 3d, LandXML, Topcon and Trimble.

For Carlson products that run with IntellliCAD and/or your separately purchased license of AutoCAD, Carlson offers users an Annual Maintenance program that keeps the software up to date. The purchase of Maintenance is optional and pricing is calculated at 10% of the retail price of the product per year.

Carlson Software offers free technical support from their main office to all Carlson Software users regardless of customer or license status.

Although users may find it difficult to install older Carlson desktop software on newer machines due to limitations of newer Windows operating systems, Carlson continues offering support for those versions.

More About Carlson iCAD

+

Carlson iCAD is an affordable CAD program that is .dwg file based and designed to fit into your production workflow. Carlson iCAD allows drafters to finish drawings and engineers to review drawings.

Relevant FAQs from That CAD Girl

+

FAQ: What you should know about purchasing Carlson Software

FAQ: I'm a land surveyor. What software do I need?

FAQ: I'm a civil engineer. What software do I need?

FAQ: I'm a contractor and need to do takeoffs and create machine control files. What software do I need?

FAQ: What are the latest improvements in Carlson Software?

FAQ: What features & menus are in ALL Carlson Software desktop programs?

FAQs: Carlson Software

FAQs: Software Buying Guide

FAQs: Installation and Technical Support

FAQs: System Requirements and Hardware Compatibility

FAQs: Training




▪

[Read more](#)



▪

[Read more](#)



■

[Read more](#)



■

[Read more](#)

Civil Suite

Carlson Point Cloud Advanced

Carlson Point Cloud Basic

**Carlson Survey with IntelliCAD
for YOUR AutoCAD**

Carlson Year End Specials!

Upgrade Point Cloud Basic to Advanced with Maintenance



Includes 1-year of maintenance & FREE training from That CAD Girl

This purchase includes a perpetual license of **Carlson Point Cloud Advanced** and a perpetual license of **IntelliCAD**. A perpetual license, essentially, means that you are purchasing the software instead of renting it for a period of time.

To Purchase: Click [here](#) to Request a Custom Proposal and provide your PC Basic Serial Number